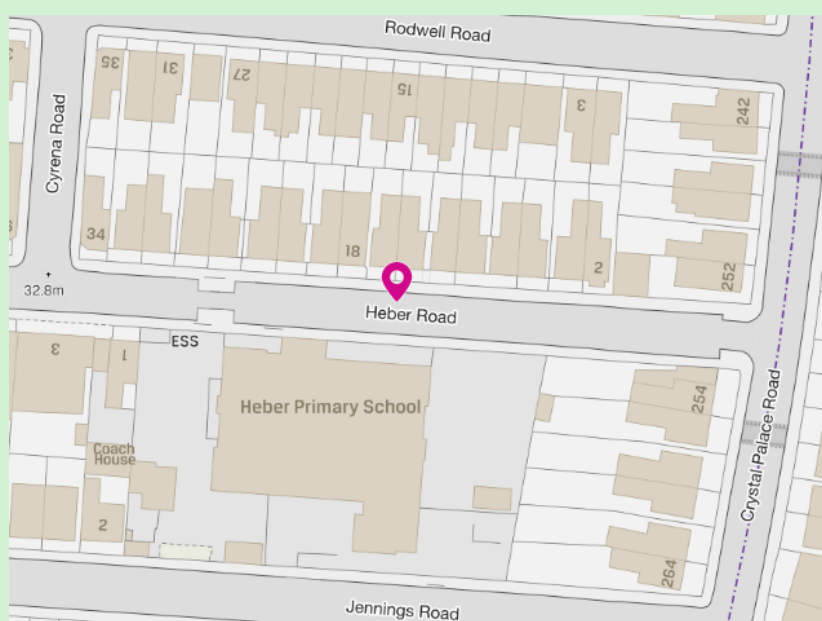


Implementation of Southwark School Street batch 4

Appendix	36
Location	Heber Road
Proposal	To implement a timed permeable closure outside Heber Primary School.
Ward(s) affected	Goose Green

Location

- Heber Road, SE22.
- Heber Road is not in a CPZ (controlled parking zone) allowing free parking for all.



Investigation and conclusions

- Officer's investigations showed that it is feasible to install a timed closure on Heber Road.

Feedback from Stakeholders

Comments

Recommendation

Based on the officer's investigation it is recommended:

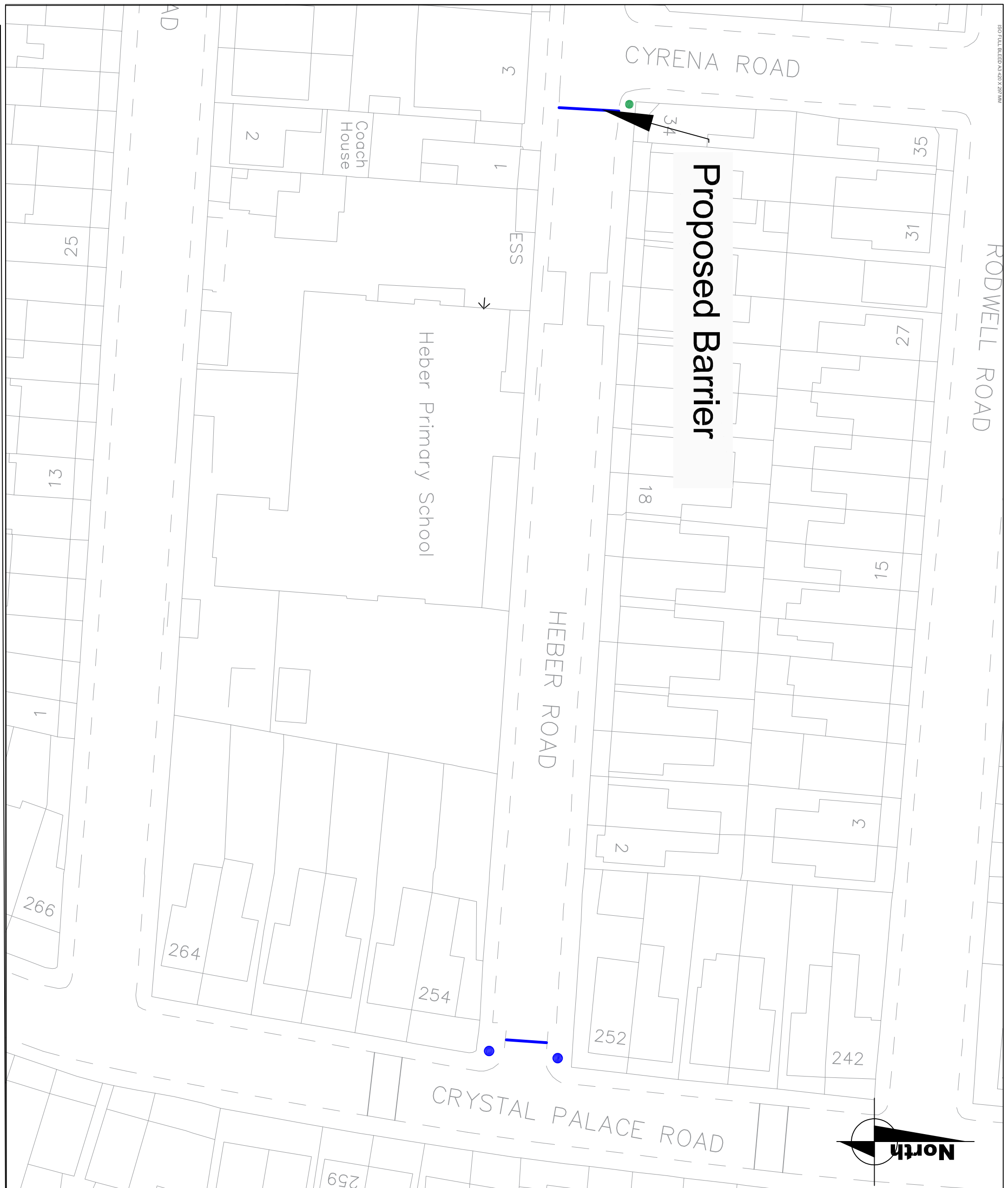
- To install a timed closure on Heber Road at the junction with Cyrena Road and Crystal Palace Road.
- Hours of operation for the closure:
 - AM: 08:30 – 9.15
 - PM: 15:00 – 15:45
- The closure will be enforced using moveable barriers to maintain a Pedestrian and Cycle Zone.

This proposal is experimental and is therefore not subject to standard Traffic Management Order (TMO) statutory consultation prior to implementation. A TMO is the legal mechanism the council as traffic authority uses to control aspects of the way that the highway is used. They provide the legal backing to signs and road markings used on the highway and allow them to be enforceable.




A design drawing of the proposal is provided within this document.

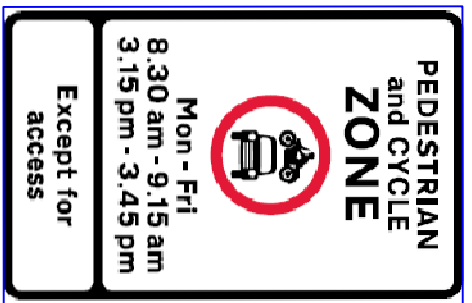
Audit trail

Reference	36
Report author	KH
Ward members notified	19/11/20



Notes

-  Barrier at both ends.
-  Proposed sign and post X2
-  Proposed sign on existing post.



REV	DATE	REVISION DESCRIPTION DETAILS	DRAWN BY	CHECKED BY	APPROVED BY



PROJECT: School Streets Closure

TITLE: Heber Road - School Street Closure

STATUS:	Masterplan	DRAWN:	KH
SCALE:	NTS	DESIGNED:	KH
DRAWING NO:	HR_01	CHECKED:	GM
DATE DRAWN:	JUNE 2020	APPROVED:	RJV
		REV:	
DATE ISSUED:	JUNE 2020		